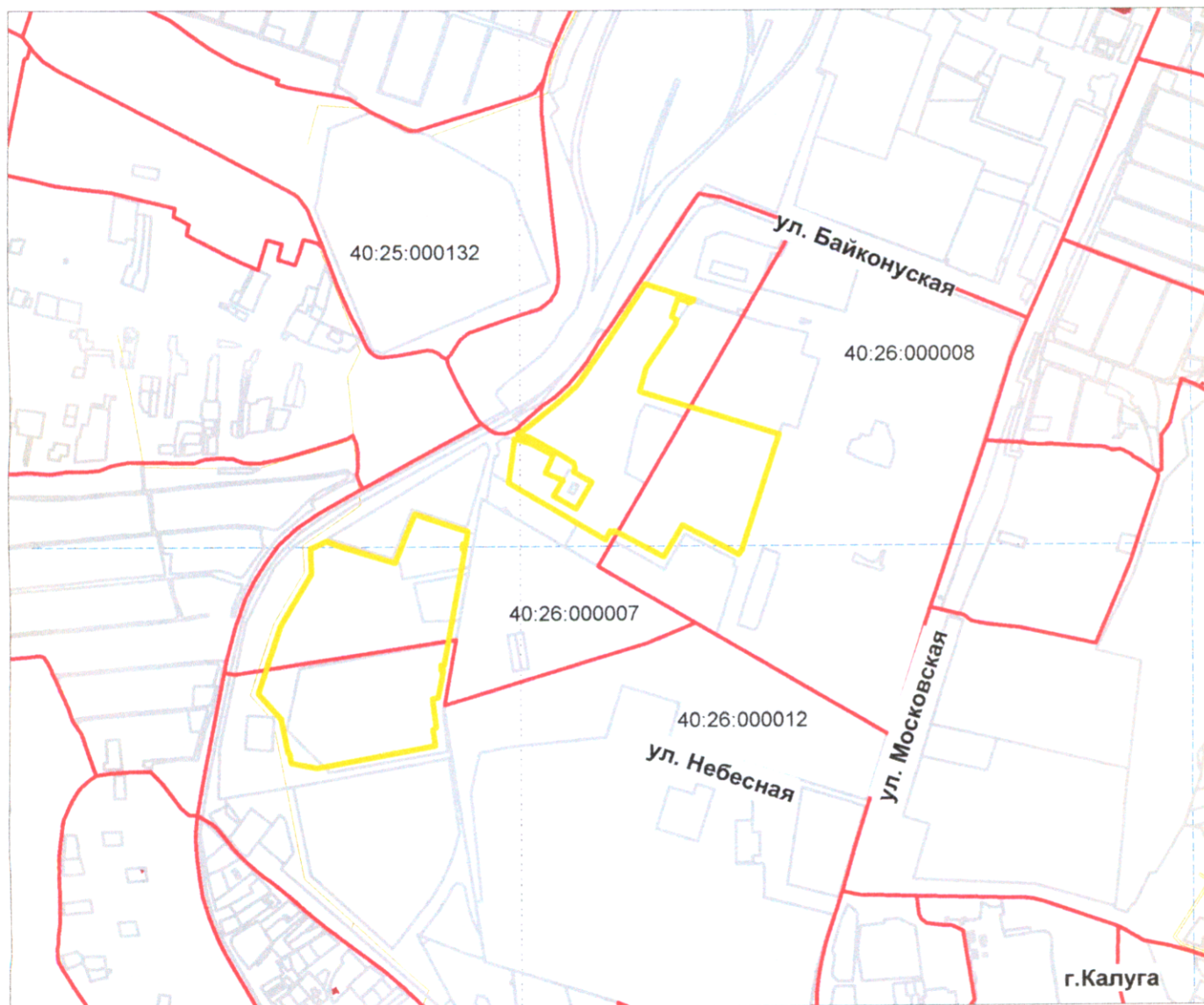




Границы незастроенной территории, подлежащей комплексному развитию, общей площадью 158160 кв.м по адресу: г.Калуга, район ул. Небесная.



Масштаб 1:10000

Условные обозначения:

-  Граница КРТ
-  Границы кадастрового квартала

Каталог координат участка

| | | | | | |
|----|-----------|------------|----|-----------|------------|
| 1 | 439321.44 | 1299421.70 | 1 | 439136.97 | 1299096.47 |
| 2 | 439363.31 | 1299471.86 | 2 | 439142.95 | 1299110.48 |
| 3 | 439383.54 | 1299493.10 | 3 | 439147.80 | 1299120.56 |
| 4 | 439392.02 | 1299500.01 | 4 | 439146.00 | 1299124.63 |
| 5 | 439412.49 | 1299513.99 | 5 | 439141.41 | 1299138.18 |
| 6 | 439449.50 | 1299538.80 | 6 | 439115.50 | 1299222.88 |
| 7 | 439536.58 | 1299595.45 | 7 | 439151.59 | 1299236.97 |
| 8 | 439513.97 | 1299667.09 | 8 | 439189.42 | 1299252.30 |
| 9 | 439511.30 | 1299665.03 | 9 | 439167.31 | 1299318.34 |
| 10 | 439511.71 | 1299663.69 | 10 | 439163.43 | 1299331.47 |
| 11 | 439509.07 | 1299661.93 | 11 | 439144.84 | 1299328.41 |
| 12 | 439515.69 | 1299644.25 | 12 | 439145.47 | 1299324.70 |
| 13 | 439487.72 | 1299634.13 | 13 | 439144.20 | 1299324.48 |
| 14 | 439483.66 | 1299642.53 | 14 | 439144.22 | 1299324.36 |
| 15 | 439476.53 | 1299640.24 | 15 | 439138.35 | 1299323.31 |
| 16 | 439411.34 | 1299596.80 | 16 | 439137.83 | 1299326.20 |
| 17 | 439375.47 | 1299587.01 | 17 | 439137.81 | 1299326.19 |
| 18 | 439352.35 | 1299662.74 | 18 | 439137.64 | 1299327.16 |
| 19 | 439311.93 | 1299795.14 | 19 | 439074.80 | 1299316.28 |
| 20 | 439298.66 | 1299791.05 | 20 | 439008.76 | 1299304.85 |
| 21 | 439285.92 | 1299787.19 | 21 | 438962.65 | 1299296.87 |
| 22 | 439139.82 | 1299741.60 | 22 | 438963.33 | 1299292.91 |
| 23 | 439136.75 | 1299740.67 | 23 | 438961.98 | 1299292.67 |
| 24 | 439137.18 | 1299739.81 | 24 | 438956.11 | 1299291.61 |
| 25 | 439130.81 | 1299736.57 | 25 | 438955.39 | 1299295.61 |
| 26 | 439158.27 | 1299682.98 | 26 | 438941.50 | 1299293.21 |
| 27 | 439174.89 | 1299651.94 | 27 | 438913.53 | 1299288.37 |
| 28 | 439127.31 | 1299624.35 | 28 | 438912.31 | 1299279.34 |
| 29 | 439165.62 | 1299550.92 | 29 | 438869.09 | 1299285.19 |
| 30 | 439162.66 | 1299549.12 | 30 | 438865.77 | 1299280.85 |
| 31 | 439165.15 | 1299544.71 | 31 | 438841.63 | 1299284.51 |
| 32 | 439151.94 | 1299537.26 | 32 | 438807.21 | 1299107.48 |
| 33 | 439237.17 | 1299392.51 | 33 | 438814.72 | 1299069.58 |
| 34 | 439303.05 | 1299401.04 | 34 | 438830.57 | 1299066.62 |
| 35 | 439297.36 | 1299423.11 | 35 | 438830.13 | 1299064.28 |
| 36 | 439279.19 | 1299458.97 | 36 | 438880.73 | 1299054.15 |
| 37 | 439252.45 | 1299447.27 | 37 | 438919.12 | 1299019.98 |
| 38 | 439241.07 | 1299473.05 | 38 | 439019.95 | 1299052.17 |
| 39 | 439217.33 | 1299459.35 | 39 | 439099.35 | 1299098.60 |
| 40 | 439197.93 | 1299493.10 | | | |
| 41 | 439238.23 | 1299516.25 | | | |
| 42 | 439253.68 | 1299489.36 | | | |
| 43 | 439259.88 | 1299491.68 | | | |
| 44 | 439267.27 | 1299489.27 | | | |
| 45 | 439279.36 | 1299471.21 | | | |
| 46 | 439289.34 | 1299451.76 | | | |
| 47 | 439305.40 | 1299423.38 | | | |
| 48 | 439310.26 | 1299405.97 | | | |

Площадь 158160 кв.м